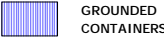
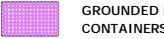
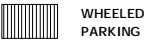

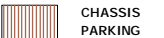
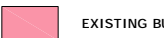



P:\6477 VPA PROGRAM MANAGEMENT I\2040 MP COMPREHENSIVE UPDATE - 6477 - TASK 2\CAD FILES\2040 MP FIGURES\VP\4.VIP\_2040\_MASTERPLAN\_FIGURE4.dwg; Hinton, James; PlotDate: 3/4/2009

**LEGEND**

-  GROUNDED CONTAINERS
-  GROUNDED EMPTY CONTAINERS
-  WHEELED PARKING
-  GROUNDED REEFERS
-  CHASSIS PARKING
-  EXISTING BUILDINGS
-  TERMINAL BOUNDARY

**CAPACITIES**

TERMINAL	SLOTS	TEU'S
40' WHEELED	857	1,714 @ 1 HIGH

**TERMINAL AREAS**

CONTAINER YARD/GATE	44 ACRES
RAILYARD	10 ACRES
UNDEVELOPED	118 ACRES
<b>TOTAL</b>	<b>172 ACRES</b>

